
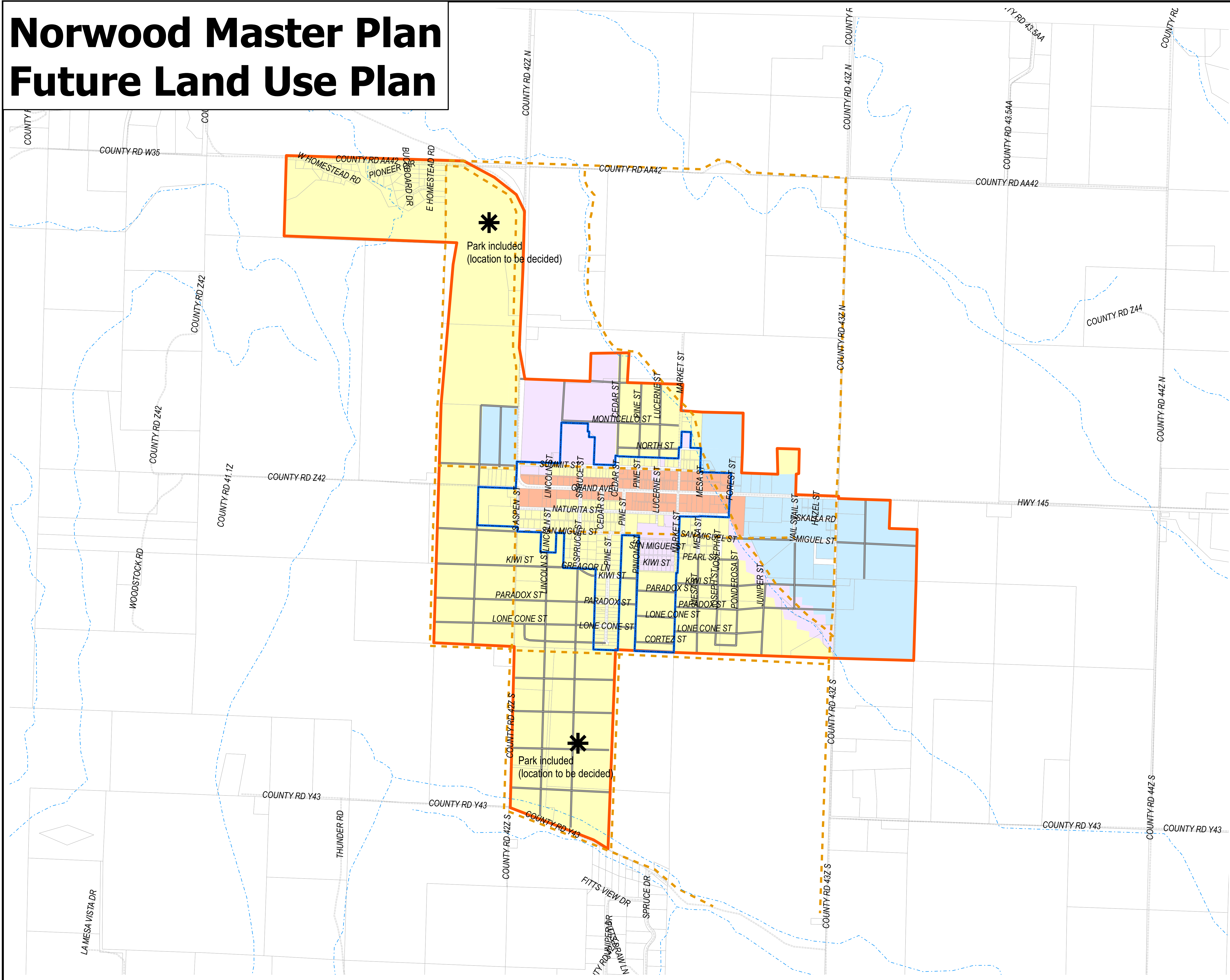


Norwood Master Plan Future Land Use Plan



San Miguel County GIS Department
333 W Colorado Ave, 2nd Floor
PO Box 1170, Telluride, CO 81435
970-369-5470 gis@sanmiguelcounty.org

DISCLAIMER: This information is a product of the San Miguel County GIS Department and is intended for the display of relative positions and locations only. Users of this information agree that no assertion or warranty of any kind has been made by San Miguel County as to its accuracy.




Legend

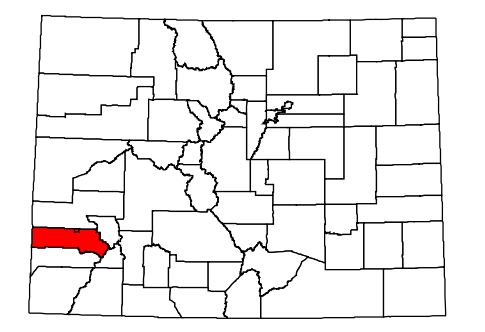
- Ditch
- Town
- Trails
- Norwood Master Plan Area
- Streets
- Future Streets
- Parcels

Future Land Use

- NAME**
- COMMERCIAL
 - LIGHT INDUSTRIAL
 - PUBLIC
 - RESIDENTIAL



NOT TO SCALE



PREPARED BY: San Miguel County GIS (HW), 20080225
(/GISProjects/NON_COUNTY/GOVT AGENCIES/NORWOOD/20080225_NORWOOD_FLU_D.mxd)